







**LEGEND:**

-  Proposed Tower Location
-  Proposed Line Route
-  Proposed Line Route NI
-  Landholding Boundary (Landholding number in Blue)




**NORTHERN IRELAND**

- NOTES:**
1. FIGURED DIMENSIONS ONLY TO BE TAKEN FROM THIS DRAWING.
  2. ALL DRAWINGS TO BE CHECKED BY THE CONTRACTOR ON SITE.
  3. ENGINEER/EMPLOYERS REPRESENTATIVE, AS APPROPRIATE, TO BE INFORMED BY THE CONTRACTOR OF ANY DISCREPANCIES BEFORE ANY WORK COMMENCES.
  4. THE CONTRACTOR SHALL UNDERTAKE A THOROUGH CHECK FOR THE ACTUAL LOCATION OF ALL SERVICES/UTILITIES, ABOVE AND BELOW GROUND, BEFORE ANY WORK COMMENCES.
  5. ALL LEVELS SHOWN RELATE TO ORDNANCE SURVEY DATUM AT MALIN HEAD.



Ordnance Survey Ireland Licence number EN 0061515.  
© Ordnance Survey Ireland/Government of Ireland

D	Feb. '15	Update Following Design Review	MN	DG
C	Dec. '14	Planning Issue	MN	DG
B	May '14	Client Issue	MN	EC
A	Jan. '14	Client Issue	CC	DG
Rev	Date	Description	By	Chkd.

Client: 

Project: NORTH-SOUTH 400 kV INTERCONNECTION DEVELOPMENT

Title: AGRONOMY IMPACT ASSESSMENT LAND PARCEL LOCATION MAP - Sheet 1 of 8 -

Scale @ A3: 1:15,000

Prepared by:	Checked:	Date:
Curtin Agricultural Consultants Ltd.	D. Grehan	February 2015
Project Director:	D. Grehan	
Drawing Status:	Final	

  
Patrick J. Tobin & Co. Ltd.

TOBIN Consulting Engineers,  
Block 10-4, Blanchardstown Corporate Park,  
Dublin 15, Ireland.  
tel: +353-(0)1-8030406  
fax: +353-(0)1-8030409  
e-mail: dublin@tobin.ie  
www.tobin.ie

Drawing No.:	Figure 3.2 (CMSA)	Revision:	D
--------------	-------------------	-----------	---